

## Task 3 Economy & navigation

### Key information

Task information sheet. Edition 1

Task sheet: **Task N**

Other documents: Fuel control procedure, electrical equipment check procedure, photo sheet example.

Briefing location: Briefing room at airfield.

AMENDMENT TO TASK SHEET. Flight recorders ARE required so NFZ's can be controlled.

### Timings

Publish time: 15:00 31 July.

Briefing time: 18:00 31 July.

Fuelling window: 09:00 – 11:00, 1 August

Task window: 11:00 – 15:00, 1 August

Electronic equipment return deadline: 15 minutes after task window close.

### Fuelling

Fuelling area and Secure area will be close to deck 3.

Fuel quantity B

Who controls who:

CZE	POL
ESP	RSA
GBR	GER
ITA	RUS

CAN	THA
BRA	SVK
LTU	JPN
AUT	POR

### Takeoff & landing decks

Electronic devices and flight recorder station will be near deck 3.

Deck 1 PF1 & PF2, odd competition numbers.

Deck 2, PF1 & PF2, even competition numbers.

Deck 3, PL1 & PL2.

Deck 4: Landing for all classes.

### No fly zones

All no fly zones in the NFZ catalogue.

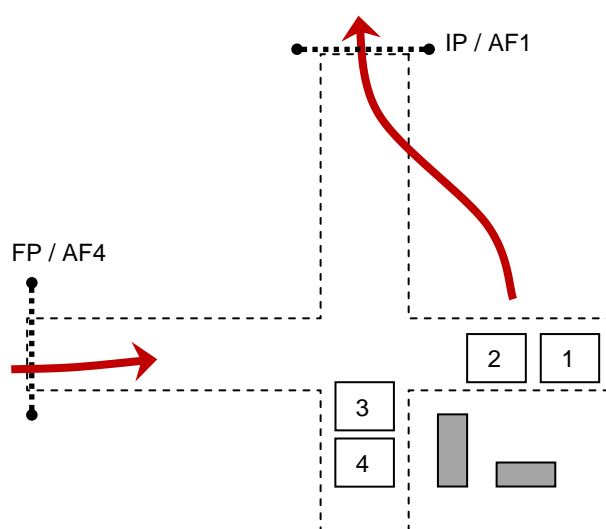
### Photo sheet

Pilots will be issued with 2 photo sheets immediately before takeoff. SEE EXAMPLE SHEET

Photos are all taken from a random orientation between 28 & 30 July 2009

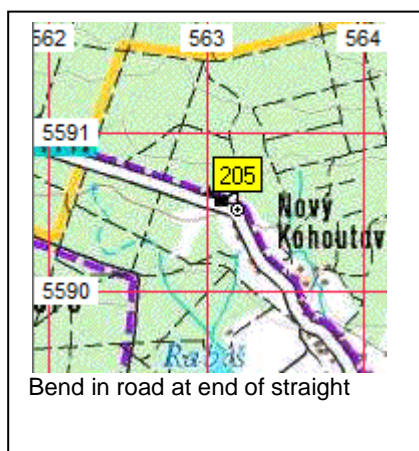
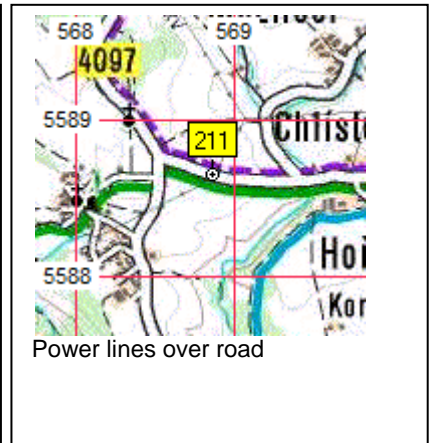
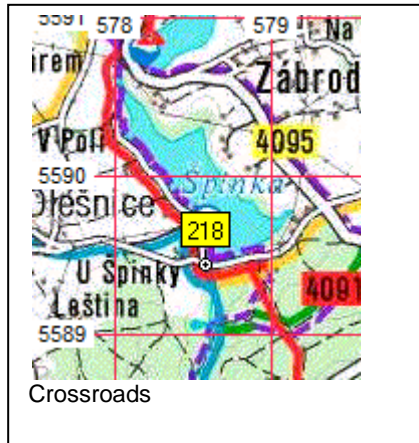
The location of each photo is clearly identifiable on the official map.

The arrow in each photo is the point on the map. It indicates a point which is either within 200m of the route or is at least 500m away from the route.



## Turnpoints

Route is AF1 – 218 – 213 – 211 – 205 – 188 – AF4



## Map check

After landing, pilots will be issued with a black and white facsimile of the official map task area.

Pilots will mark this map with the location of every photo point they have found.

When the pilot is satisfied all the points they have found are marked accurately, they call for a marshal to analyze their sheet, a scoring will immediately be performed and the pilot signs to confirm this scoring.